


INDIGENOUS PEOPLES ATLAS OF CANADA GIANT FLOOR MAP NOW AVAILABLE AT THE DLC

Canadian Geographic Indigenous Peoples Atlas of Canada Giant Floor Map



This resource will assist you and your students in understanding the past, present and future of Indigenous Peoples in Canada. There is a wealth of information and diversity of stories and voices on this map; however, we recognize that no resource will ever be able to encompass all Indigenous voices and stories. The Royal Canadian Geographical Society (RCGS) also recognizes that the stories told here are not ours to tell. It is for this reason that we have worked collaboratively with a number of Indigenous and ally educators and organizations from across Canada to create this resource. We highly recommend that you use this resource as a starting point and reach out to Indigenous communities, organizations and groups in your area to learn more and continue to work toward reconciliation.


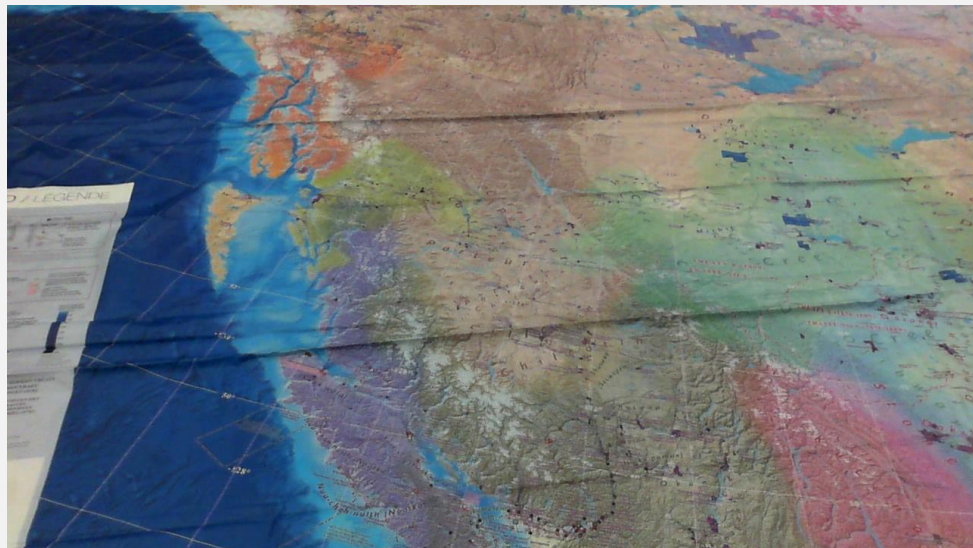
Suitability: Grade K, 1, 2, 3, 4, 5, 6, 7, 8, 9, 10, 11, 12 Social Studies, Native Studies.


Click here to view this kit: <http://media3.sd57.bc.ca/display/208?t=470737>

This kit can only be booked by calling or emailing the DLC.

Giant floor map is 35 feet by 26 feet (10.67 meters by 7.92 meters).







Go to www.dlc.sd57.bc.ca to find resources available at the District Learning Commons. Click on DLC Bookings to book your resources online or contact the Circulation Department of the District Learning Commons to book any resources.

District Learning Commons
3400 Westwood Drive
Email: DLCBookings@sd57.bc.ca
Twitter: [@DLCsd57](https://twitter.com/DLCsd57)
Phone: 250-645-4334 Press 1

Created by: Jessica Brown



09/12/19